


PUZ / A6/7. PROPRIETATE TERENURI

SCARA 1 : 2000

SUPRAFATA TOTALA ZONA STUDIATA = 15,68 ha

LEGENDA

LIMITA ZONA STUDIATA



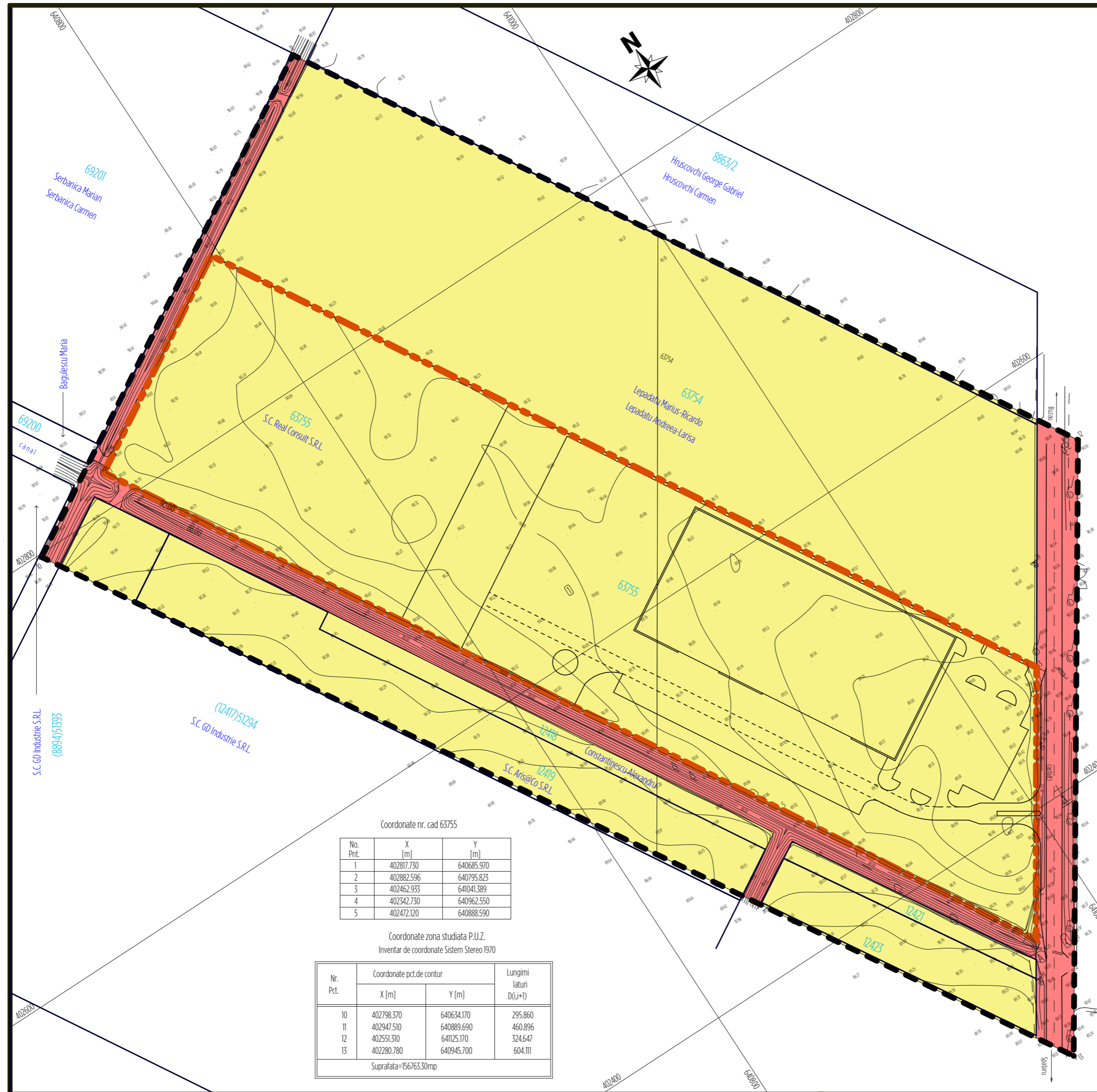
LIMITA PROPRIETATE SC REAL CONSULT SRL



TEREN APARTINAND DOMENIULUI
PUBLIC DE INTERES NATIONAL SI
AL UNITATILOR ADMINISTRATIV -TERITORIALE



TEREN PROPRIETATE PRIVATA A
PERSOANELOR FIZICE SAU JURIDICE




Coordonate nr. cad 63755

No. Pnt.	X [m]	Y [m]
1	402817.730	640685.970
2	402882.596	640795.823
3	402462.933	641041.389
4	402342.730	640962.550
5	402472.120	640888.590

Coordonate zona studiata P.U.Z.
Inventar de coordonate Sistem Stereo 1970

Nr. Pct.	Coordonate pct.de contur		Lungimi laturi D(i,j+1)
	X [m]	Y [m]	
10	402798.370	640634.170	295.860
11	402947.510	640889.690	460.896
12	402551.310	641125.170	324.647
13	402280.780	640945.700	604.111

Suprafata=156763.30mp



SC SIGNUM SRL BUZAU
B - DUL UNIRII / BL. C2 / APT. 14
TEL. 0238-414896
CSM 0722772319
NR. REG. COM. J10/722/06.12.2002
COD U.I.F. 19070306

SEF PROIECT	ARH. DANIEL POPA
PROIECTAT	ARH. DANIEL POPA
DESENAT	ARH. DANIEL POPA

OBIECTIV:	PUZ - CONSTRUIRE CENTRU LOGISTIC
AMPLASAMENT:	MUN. BUZAU / JUD. BUZAU / T44 / P787 / SOS. BUCURESTI NR.86
BENEFICIAR:	REAL CONSULT SRL

DATA	SCARA	PROIECT NR. S 611.20 / PUZ	FAZA:
NOV 2020	1 / 2000	PROPRIETATE TERENURI	P.U.Z.
			PL. NR. A 6